










Lakes & Streams

Leelanau County

GEOGRAPHY

	CITY / VILLAGE BOUNDARY		HIGHWAY
	TOWNSHIP BOUNDARY		PRIMARY ROAD
	UNINCORPORATED PLACE		LOCAL ROAD
	WATER BODY		RAILROAD
	HYDROLOGY		



SOURCE: Base map from the Michigan Geographic Framework, v5.



Produced by
J. Sively
Michigan Center for Geographic Information
Department of Information Technology
March 2006

www.michigan.gov/cgi
ph: 517-373-7910
fax: 517-373-2939

Reproduced with permission from the
Michigan Center for Geographic Information